



Mike Hougardy  
Kittitas County Assessor 205 W 5th Ave Ste 101 Ellensburg WA 98926

Assessor Treasurer Appraisal MapSifter

### Parcel

Parcel#: 808335 Owner Name: MARDEE LAKE INC  
 DOR Code: 74 - Recreational - Rec. Activities Address1: C/O OSCAR FECH  
 Situs: UNKNOWN SNOQUALMIE PASS Address2: 115 MALIBOU RD SW  
 Map Number: 22-11-15010-0002 City, State: CALGARY AB  
 Status: Zip: T2V 1X5  
 Description: ACRES 50.00, CD. 5516-A; SEC. 15, TWP. 22, RGE. 11; W1/2 NE1/4 TAX 14 (SURV. B16/P142)  
 Comment: RM-6/30/04: ADD SURV INFO TO LEGAL.

### Land

#### Land

Id Code	Unit Type	Units	Land Shape	Width	Depth
SA1WET	Acres	20.00000000			
RES DEV	Acres	30.00000000			
zFirePatrol	Fire Acres	50.00000000			

### Property Images

Click on an image to enlarge it.



**RECEIVED**  
JUN 30 2022

Kittitas County CDS



**Mike Hougardy**  
Kittitas County Assessor 205 W 5th Ave Ste 101 Ellensburg WA 98926

[Assessor](#) [Treasurer](#) [Appraisal](#) [MapSifter](#)

### Parcel

<b>Parcel#:</b>	828335	<b>Owner Name:</b>	MARDEE LAKE INC
<b>DOR Code:</b>	91 - Undeveloped - Land	<b>Address1:</b>	C/O OSCAR FECH
<b>Situs:</b>	UNKNOWN SNOQUALMIE PASS	<b>Address2:</b>	115 MALIBOU RD SW
<b>Map Number:</b>	22-11-15020-0002	<b>City, State:</b>	CALGARY AB
<b>Status:</b>		<b>Zip:</b>	T2V 1X5
<b>Description:</b>	ACRES 1.00, CD. 5516-B-1; SEC. 15, TWP. 22, RGE. 11; PTN. NW1/4 (SURV. B16/P142)		
<b>Comment:</b>	RM-6/30/04: ADD SURV INFO TO LEGAL.		

### Land

#### Land

d Code	Unit Type	Units	Land Shape	Width	Depth
COM \$2.00/SqFt	Square Feet	43560.00000000			
zFirePatrol	Fire Acres	1.00000000			

### Property Images

No images found.



**Mike Hougardy**  
Kittitas County Assessor 205 W 5th Ave Ste 101 Ellensburg WA 98926

[Assessor](#) [Treasurer](#) [Appraisal](#) [MapSifter](#)

### Parcel

<b>Parcel#:</b>	838335	<b>Owner Name:</b>	MARDEE LAKE INC
<b>DOR Code:</b>	74 - Recreational - Rec. Activities	<b>Address1:</b>	C/O OSCAR FECH
<b>Situs:</b>	UNKNOWN SNOQUALMIE PASS	<b>Address2:</b>	115 MALIBOU RD SW
<b>Map Number:</b>	22-11-15020-0003	<b>City, State:</b>	CALGARY AB
<b>Status:</b>		<b>Zip:</b>	T2V 1X5
<b>Description:</b>	ACRES 2.38, CD. 5516-B; SEC. 15; TWP. 22; RGE. 11; PTN. NW1/4 TRACT 4		
<b>Comment:</b>			

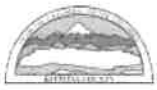
### Land

#### Land

Code	Unit Type	Units	Land Shape	Width	Depth
COM \$2.00/SqFt	Square Feet	103673.00000000			
zFirePatrol	Fire Acres	2.00000000			

### Property Images

No images found.



Mike Hougardy  
Kittitas County Assessor 205 W 5th Ave Ste 101 Ellensburg WA 98926

Assessor Treasurer Appraisal MapSifter

### Parcel

Parcel#: 838335 Owner Name: MARDEE LAKE INC  
 DOR Code: 74 - Recreational - Rec. Activities Address1: C/O OSCAR FECH  
 Situs: UNKNOWN SNOQUALMIE PASS Address2: 115 MALIBOU RD SW  
 Map Number: 22-11-15020-0003 City, State: CALGARY AB  
 Status: Zip: T2V 1X5  
 Description: ACRES 2.38, CD. 5516-B; SEC. 15; TWP. 22; RGE. 11; PTN. NW1/4 TRACT 4  
 Comment:

### Land

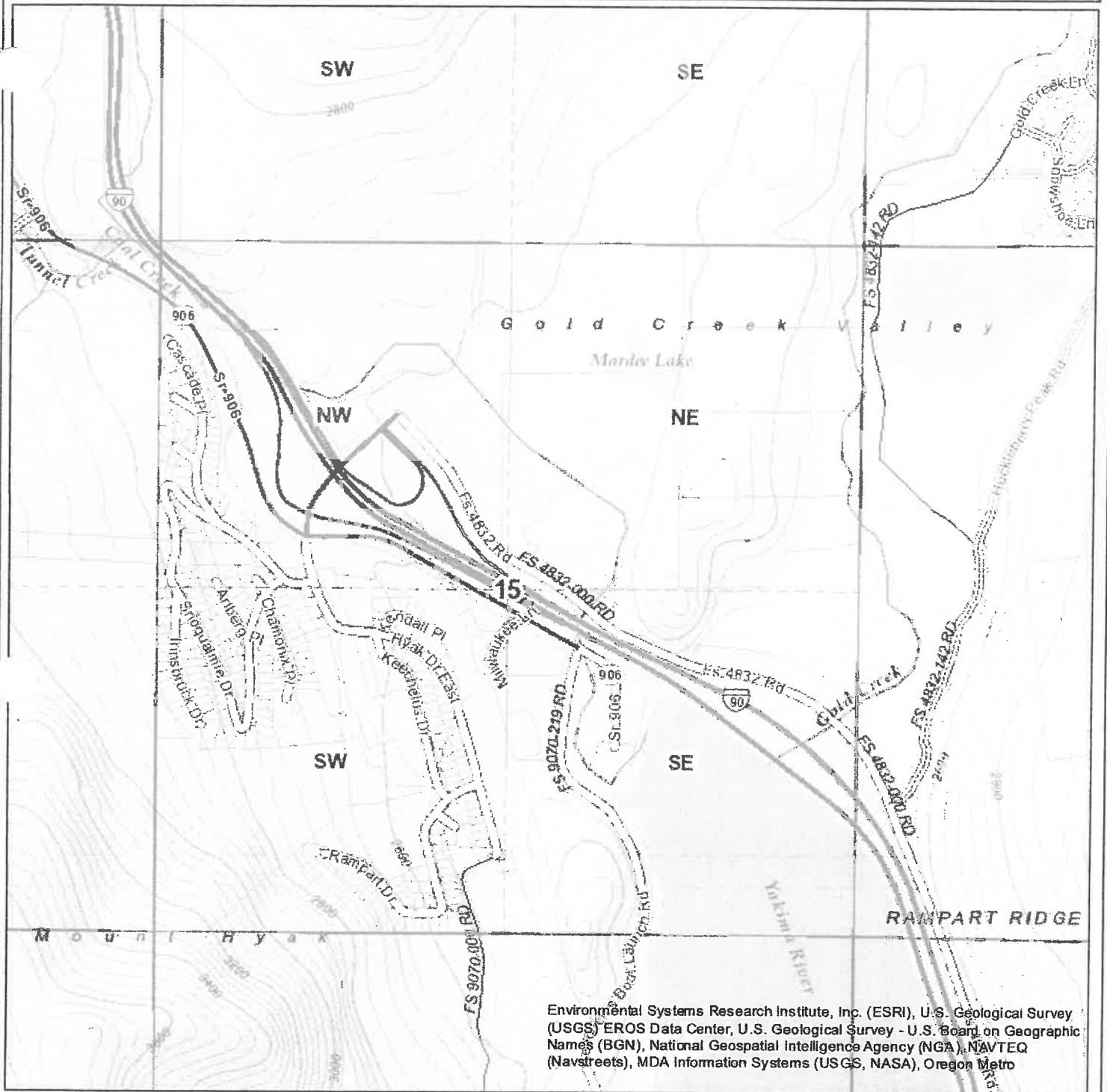
#### Land

Id Code	Unit Type	Units	Land Shape	Width	Depth
COM \$2.00/SqFt	Square Feet	103673.00000000			
zFirePatrol	Fire Acres	2.00000000			

### Property Images

No images found.

# Kittitas County Topo Map

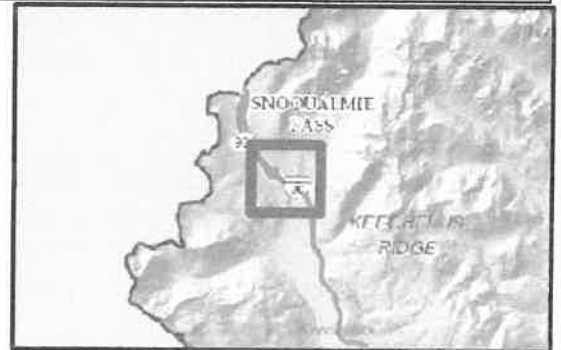
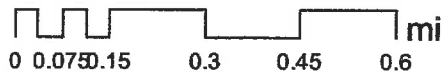


Environmental Systems Research Institute, Inc. (ESRI), U.S. Geological Survey (USGS) EROS Data Center, U.S. Geological Survey - U.S. Board on Geographic Names (BGN), National Geospatial Intelligence Agency (NGA), NAVTEQ (Navstreets), MDA Information Systems (USGS, NASA), Oregon Metro

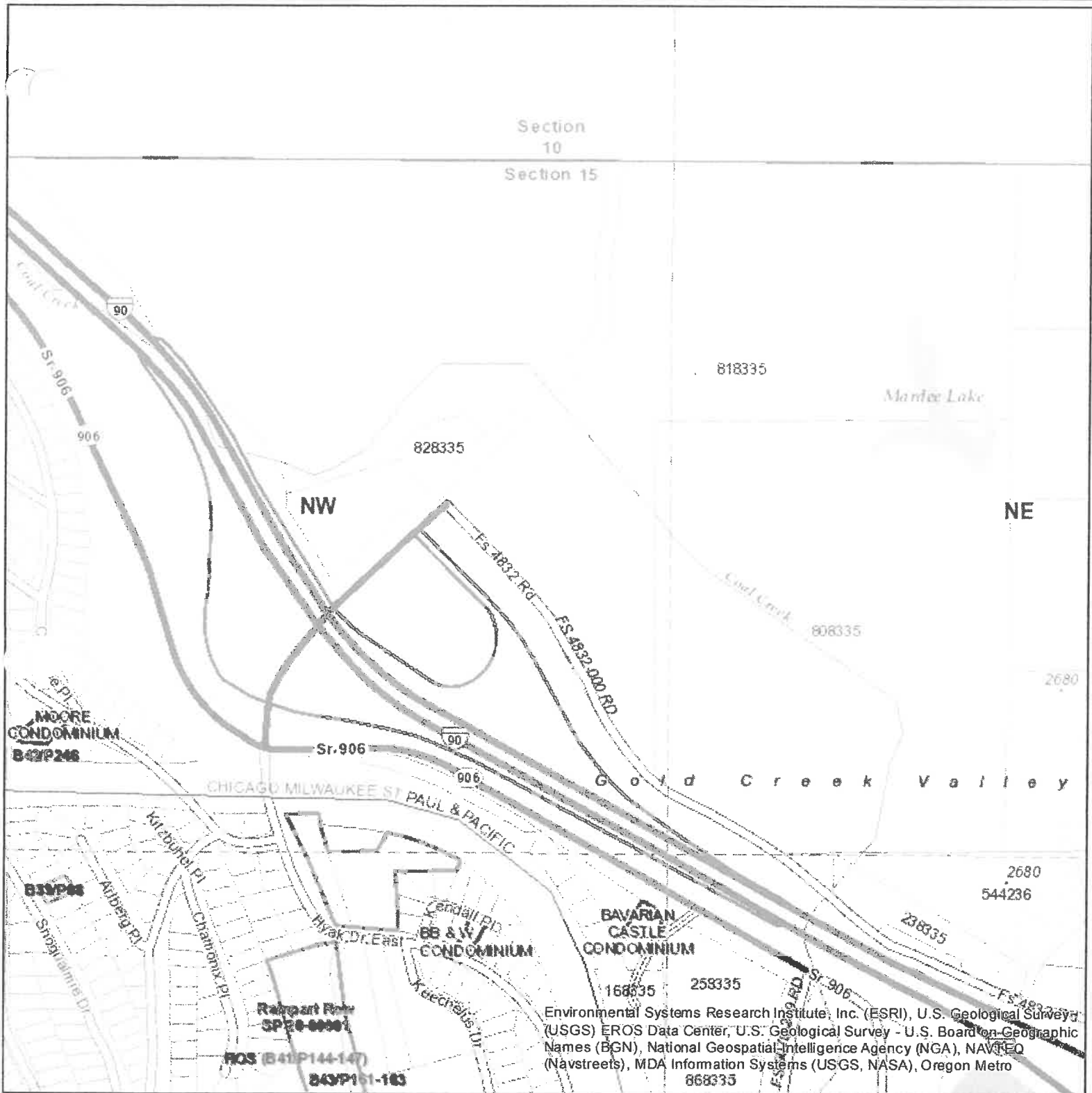
Date: 6/13/2022

1 inch = 1,505 feet  
Relative Scale 1:18,056

**Disclaimer:**  
Kittitas County makes every effort to produce and publish the most current and accurate information possible. No warranties, expressed or implied, are provided for the data, its use, or its interpretation. Kittitas County does not guarantee the accuracy of the material contained herein and is not responsible for any use, misuse or representations by others regarding this information or its derivatives.



# Parcel Map



Environmental Systems Research Institute, Inc. (ESRI), U.S. Geological Survey (USGS) EROS Data Center, U.S. Geological Survey - U.S. Board on Geographic Names (BGN), National Geospatial Intelligence Agency (NGA), NAVTEQ (Navstreets), MDA Information Systems (USGS, NASA), Oregon Metro

Date: 6/22/2022

1 inch = 752 feet  
Relative Scale 1:9,028

**Disclaimer:**  
Kittitas County makes every effort to produce and publish the most current and accurate information possible. No warranties, expressed or implied, are provided for the data, its use, or its interpretation. Kittitas County does not guarantee the accuracy of the material contained herein and is not responsible for any use, misuse or representations by others regarding this information or its derivatives.

